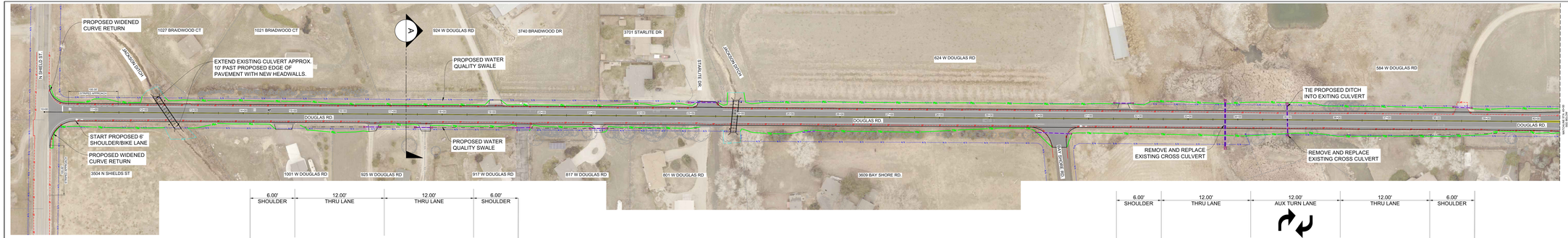

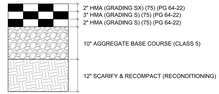

A DOUGLAS ROAD - HMA PAVEMENT DETAIL

LEGEND:

- EXISTING EDGE OF PAVEMENT
- EXISTING STORM DRAIN
- EXISTING RIGHT-OF-WAY
- EXISTING FENCE
- LIMITS DISTURBANCE
- PROPOSED WHITE PAVEMENT MARKING
- PROPOSED STORM DRAIN
- PROPOSED YELLOW PAVEMENT MARKING
- PROPOSED ASPHALT ROADWAY
- PROPOSED REMOVAL OF TREE OR STUMP

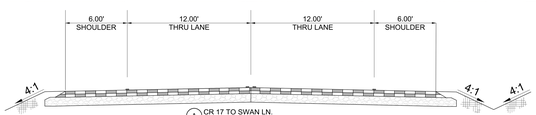

A CR 17 TO SWAN LN.
SCALE: 1" = 5'

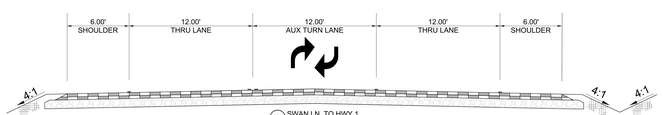

B SWAN LN. TO HWY 1
SCALE: 1" = 5'

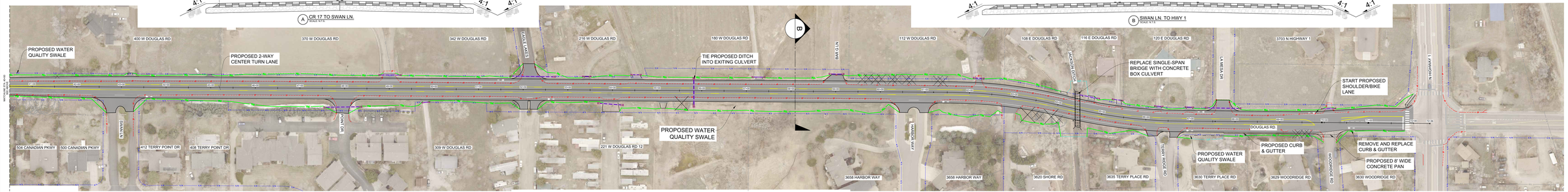

0 30 60
SCALE IN FEET

JUB ENGINEERS, INC.
2800 East Harmony Road, Suite 300
Fort Collins, CO 80528
Phone: 970.377.3602

HIMES & ASSOCIATES
TRANSPORTATION CONSULTANTS
209 West Oak Street, 3rd Floor
Fort Collins, CO 80521
Phone:970.498.5727

CR 54 - DOUGLAS ROAD SAFETY IMPROVMENTS

OPEN HOUSE EXHIBIT

JANUARY 22, 2025

Project No./Code	
07-24-054	
Drawing Number	CONCEPTUAL
Sheet Number	1 of 1